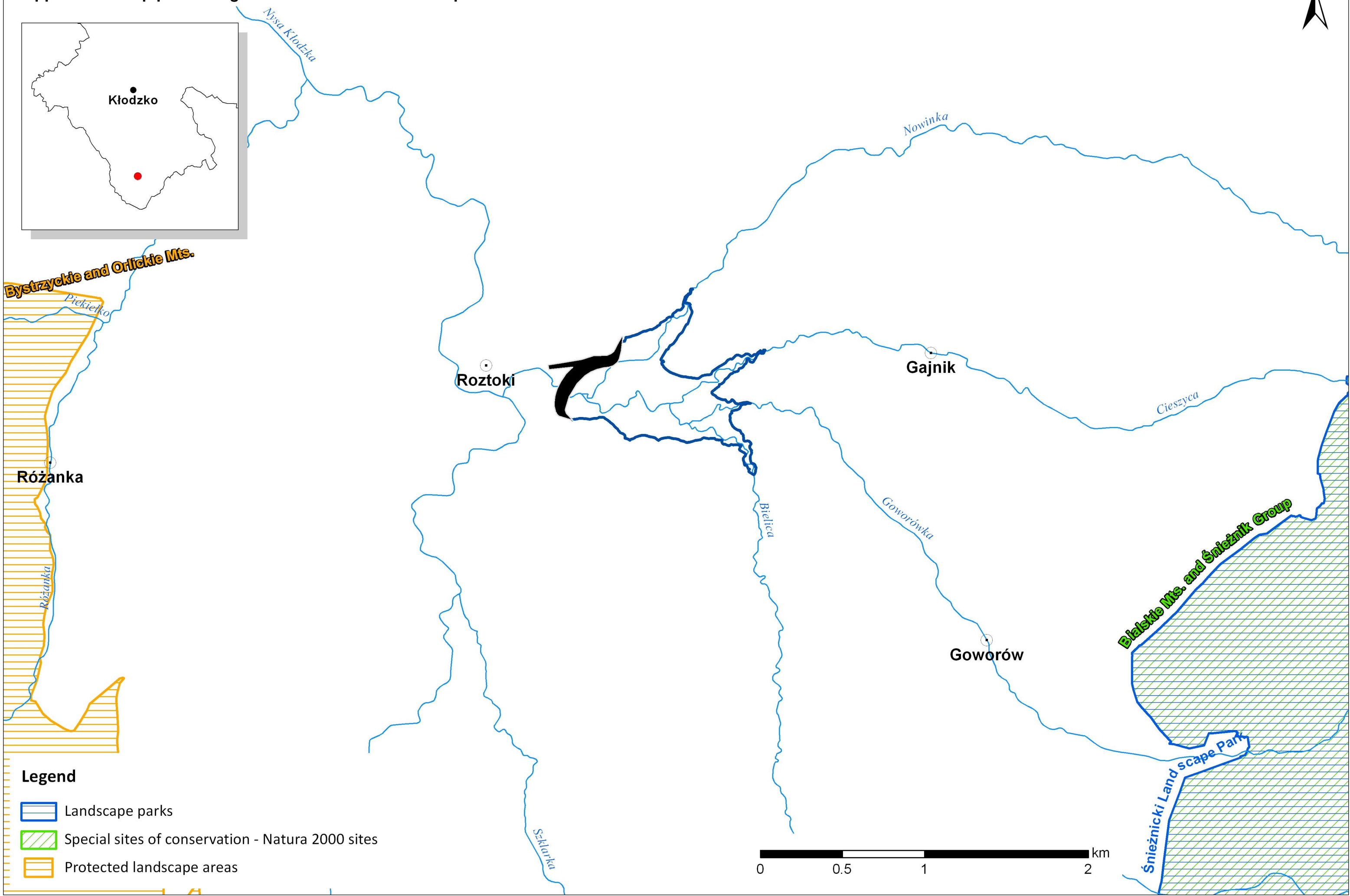





The Environmental Management Plan for Task 2A.1/2 Construction of "Roztoki Bystrzyckie" – a dry flood control reservoir on Goworówka stream  
Appendix 7. Map presenting Task location in relation to protected areas



**Legend**

-  Landscape parks
-  Special sites of conservation - Natura 2000 sites
-  Protected landscape areas

